



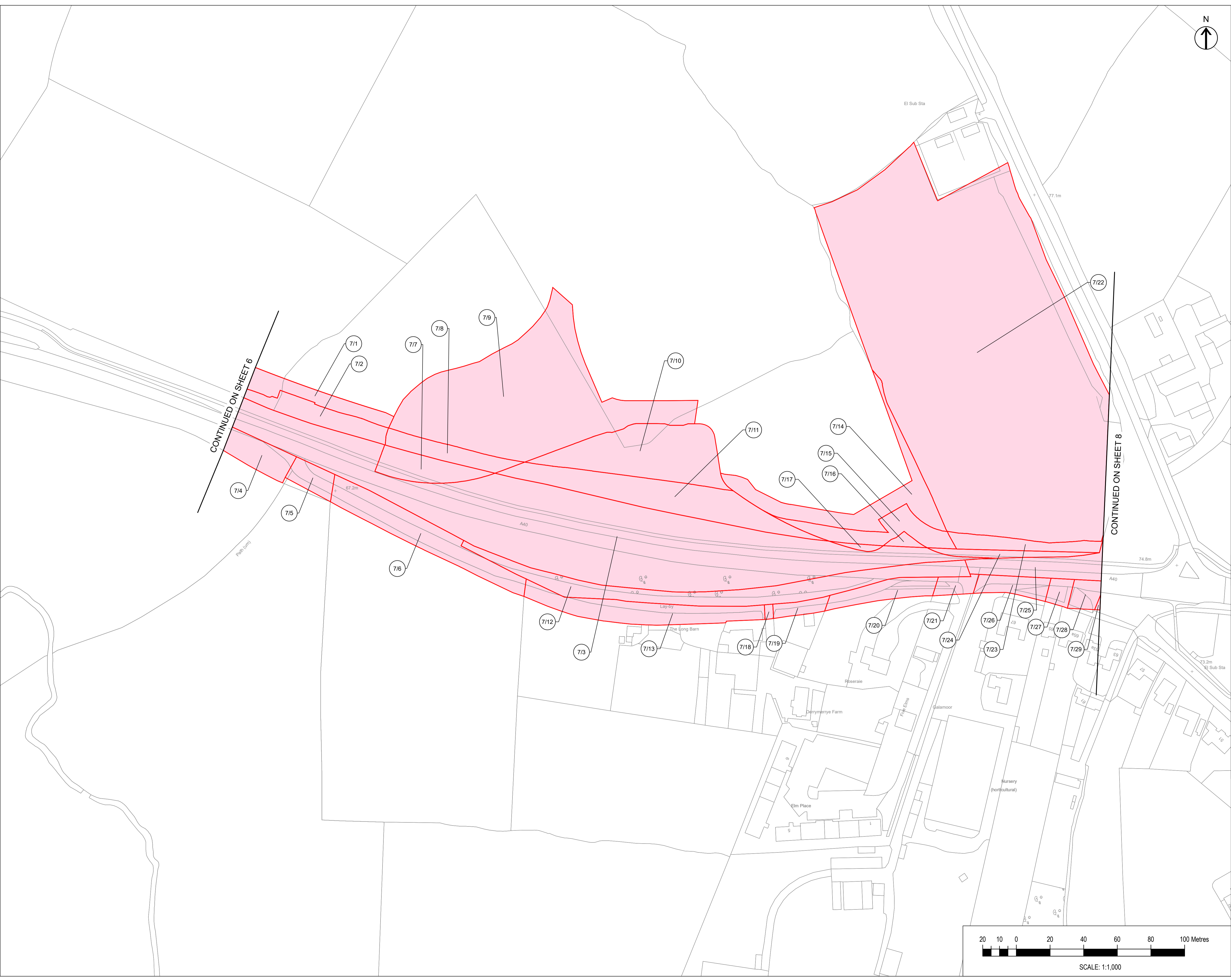
NOTES FOR INFORMATION:

KEY:

-  Land (Title) to be acquired
-  New Rights (Easement) to be acquired

CONTINUED ON SHEET 6

CONTINUED ON SHEET 8



P01	First Draft	10/01/22	LH	--	**
Rev	Description	Date	By	Check	Approved

This map is reproduced from Ordnance Survey material with the permission of Ordnance Survey on behalf of the Controller of Her Majesty's Stationery Office. © Crown Copyright. Unauthorised reproduction infringes Crown Copyright and may lead to prosecution or civil proceedings. Oxfordshire County Council, 0100023343, 2021



THE OXFORDSHIRE COUNTY COUNCIL
 (HIGHWAYS INFRASTRUCTURE – A40
 HIF2 SMART CORRIDOR
 (HILL FARM TO DUKES CUT))
 COMPULSORY PURCHASE ORDER 2022

COMPULSORY PURCHASE ORDER
 SHEET 7 OF 19
 A40 SMART CORRIDOR – SOUTHERN
 MAINTENANCE LAYBY TO PARK AND
 RIDE SITE TO OLD WITNEY ROAD

The COMMON SEAL of
 Oxfordshire County Council
 was hereto affixed in the
 presence of –



Authorised Officer
 Dated this day of 2022 Seal No.

Drawn	Checked	Approved	Date
LH	**	**	10/01/22

GH Project Number	Scale at A1
132861.005	1:1,000

Drawing Number	Revision
GH-132861005-CPO-7	P01

